

An aerial photograph of a boat moving through deep blue water, leaving a long, white, frothy wake that extends from the bottom left towards the top left. The water's surface is textured with small ripples and waves. The overall color palette is dominated by various shades of blue and teal.

VESL DEVELOPMENT UPDATE

Bluefin Data : a fisheries data infrastructure company

THE TEAM



**Andrew
Petersen**
Chief Executive
Officer



**Brett
Pierce**
Senior Project
Analyst



**James
Sampson**
Chief Information
Officer



**Camille
Cutrone**
Software
Developer



**Paul
Vicknair**
Senior
Developer




**Tony
Sevier**
Quality Assurance
and Support



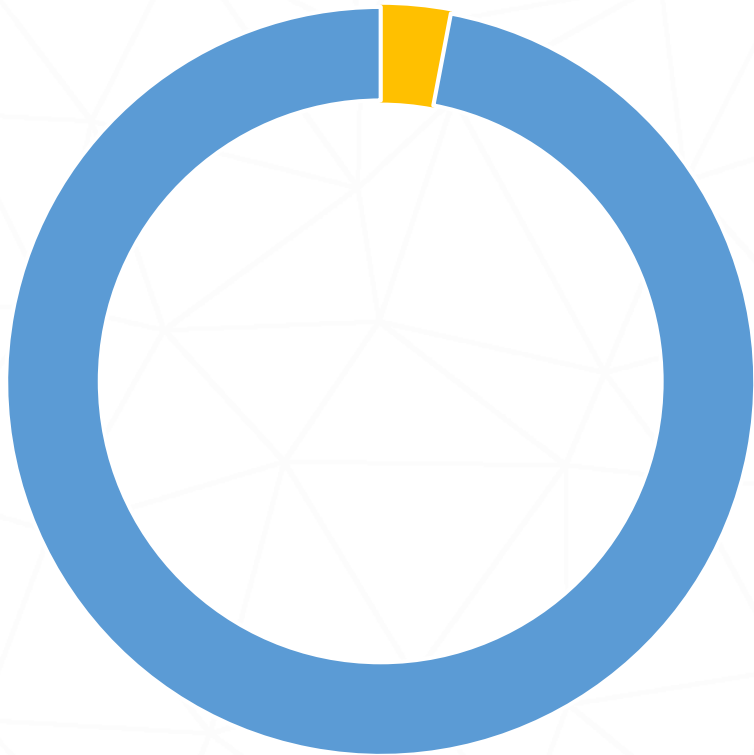
VESL

A data infrastructure supporting fisheries management.




COMPLETION IN THE GULF

Completion Status



■ In Progress ■ In Production



REMAINING WORKS FOR 2024

September - October

- Finalizing LA Trip Ticket
 - LA Wallet Integration
 - State Export
 - Entity Creation
- Finalizing AL Trip Ticket
 - Loading Entities
 - Minor Form Updates

November - December

- TX Mariculture
- TX Data Management Application
- All - Dealer Optional Features (ie Deductions, Report Templates)

QUESTIONS?

Andrew Petersen – andrew@bluefindata.com

Bluefin Data – www.bluefindata.com